
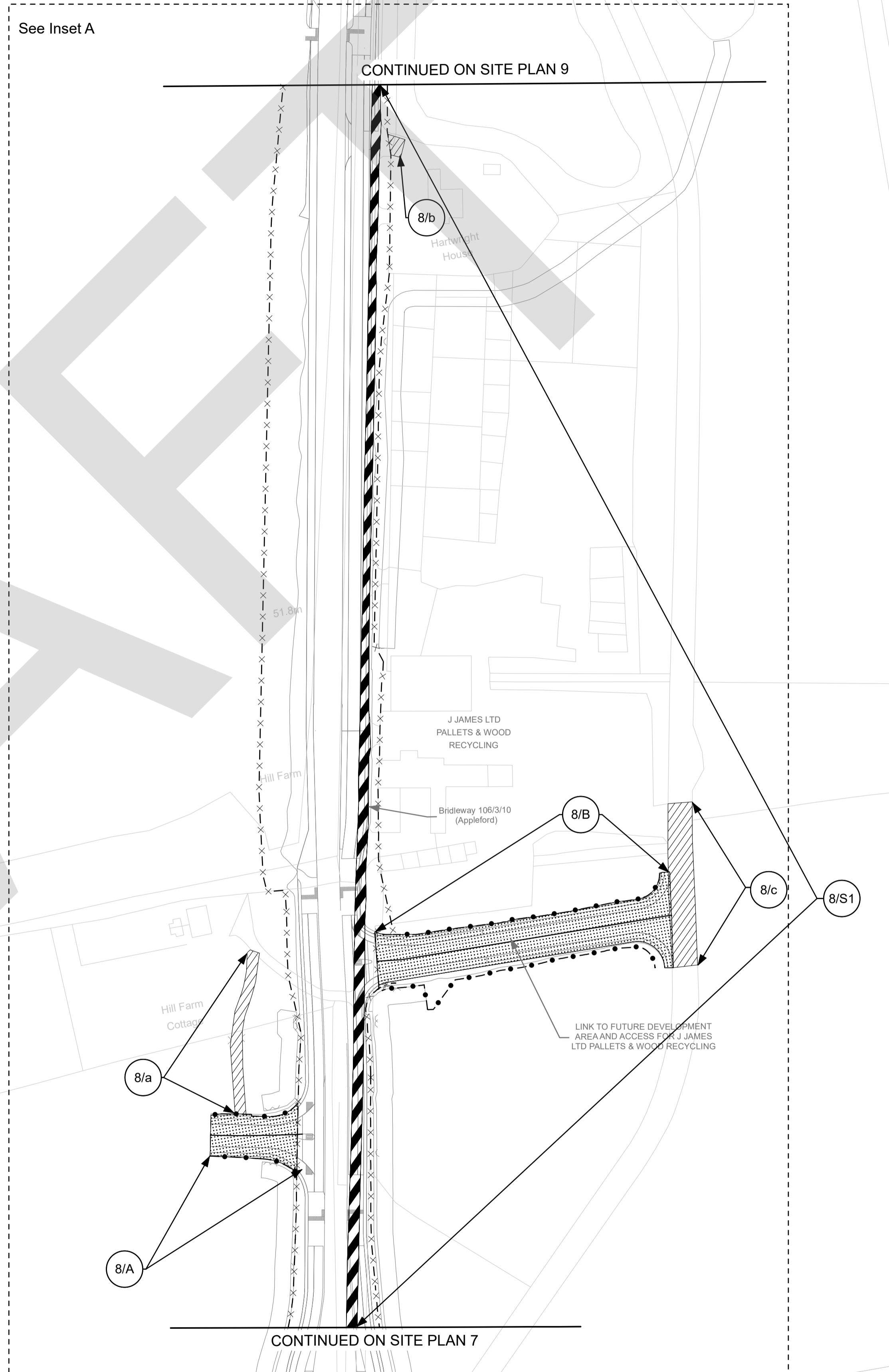
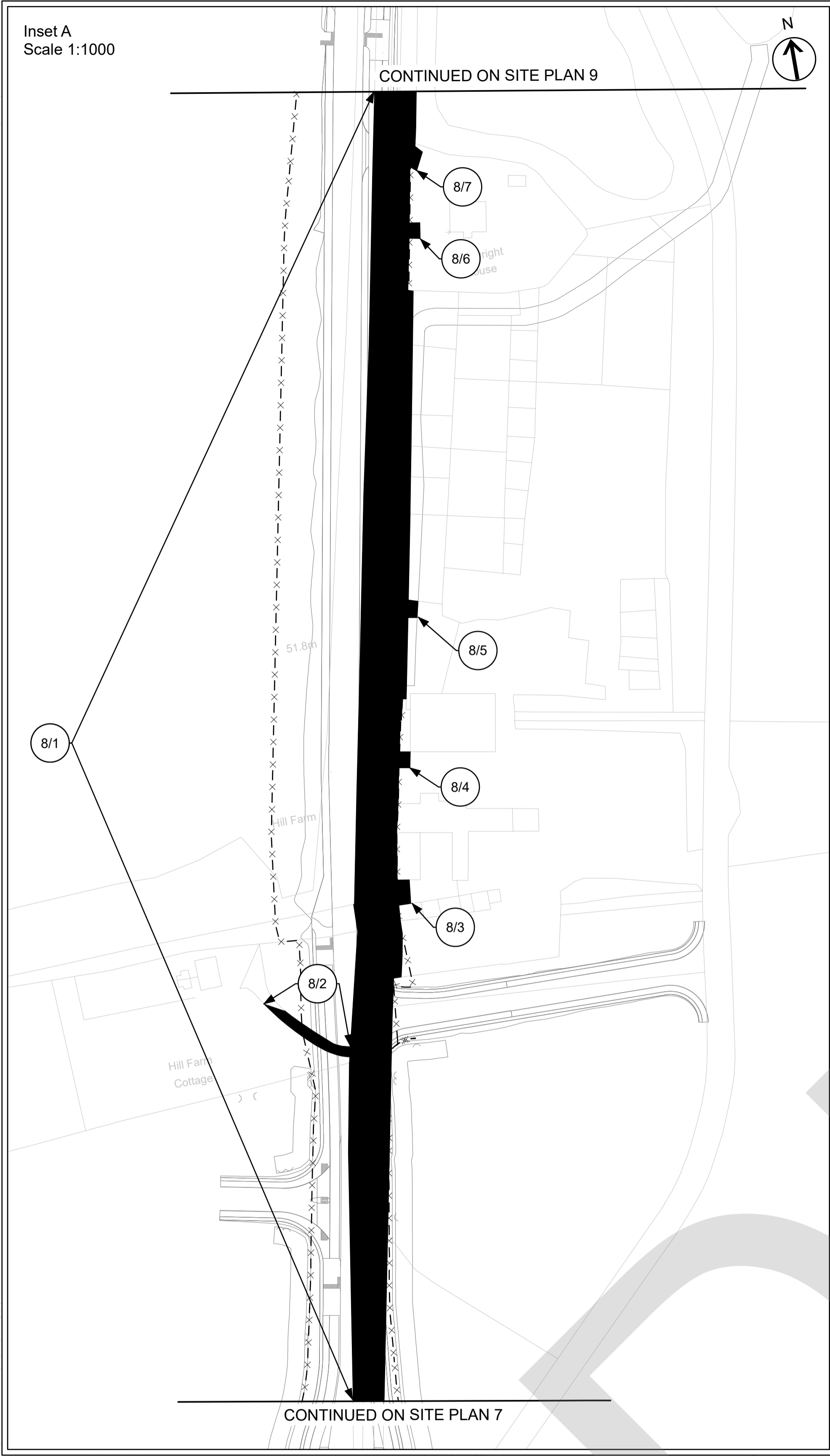


Inset A  
Scale 1:1000



**NOTES:**  
This Site Plan does not show widths or constructional details

**KEY:**

Borough/Parish Boundary	-----
Public Right of Way	- - - - -
Highway Boundary	-----
Classified Roads	-----
Highway to be stopped up	
Highway to be improved	XXXXX
New Highway	-----
Private Means of Access to be stopped up	-----
New Means of Access	

Rev	Description	Date	By	Check	Approved


This map is reproduced from Ordnance Survey material with the permission of Ordnance Survey on behalf of the Controller of Her Majesty's Stationary Office. © Crown Copyright. Unauthorised reproduction infringes Crown Copyright and may lead to prosecution or civil proceedings. Oxfordshire County Council, 0100023343, 2021



THE OXFORDSHIRE COUNTY COUNCIL (DIDCOT GARDEN TOWN HIGHWAYS INFRASTRUCTURE – A4130 IMPROVEMENT (MILTON GATE TO COLLETT ROUNDABOUT), A4197 DIDCOT TO CULHAM LINK ROAD, AND A415 CLIFTON HAMPDEN BYPASS) (SIDE ROADS) ORDER 2022

SITE PLAN 8 -  
A4197 DIDCOT LINK ROAD – SOUTH OF HILL FARM TO NORTH OF HARTWRIGHT HOUSE

The COMMON SEAL of Oxfordshire County Council was hereunto affixed in the presence of –



Authorised Officer  
Dated this day of 2022 Seal No. ....

Drawn	Checked	Approved	Date
AH	**	**	06/07/22

GH Project Number	Scale at A1
132861.001	1:1,000

Drawing Number	Revision
GH-132861001-SRO-8	P01.4

